Profilo longitudinale Asse 6
Scala 1:1.000/100

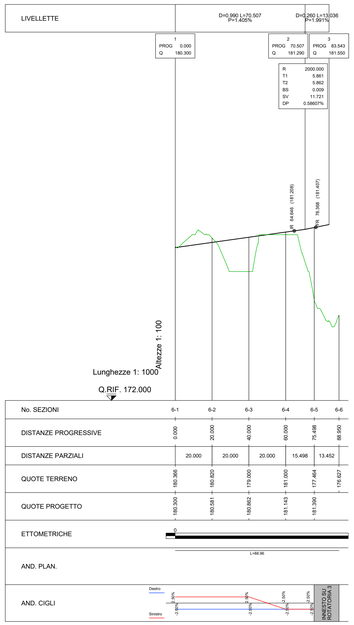

Profilo longitudinale Asse 7
Scala 1:1.000/100

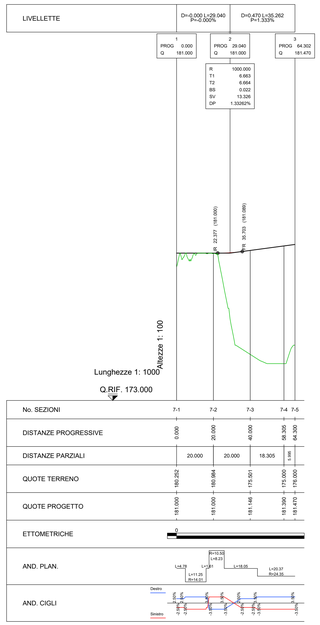

Profilo longitudinale Asse 8
Scala 1:1.000/100



Profilo longitudinale Asse 10
Scala 1:1.000/100

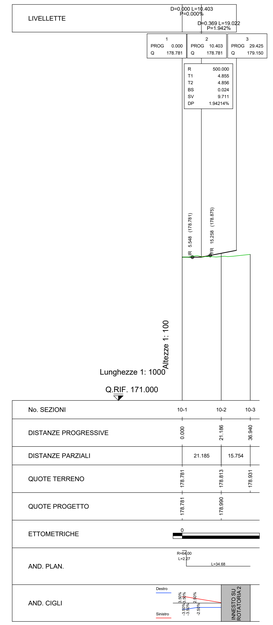

Profilo longitudinale Asse 11
Scala 1:1.000/100

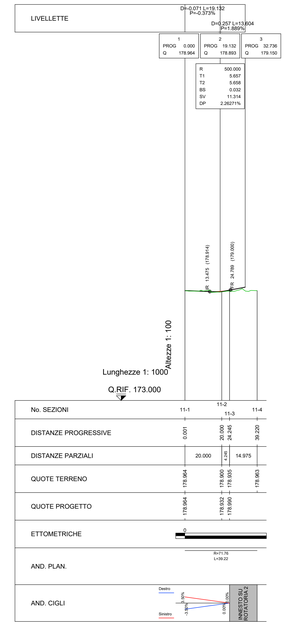

Profilo longitudinale Asse 12
Scala 1:1.000/100

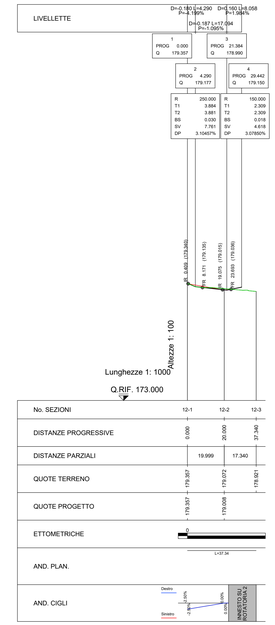

KEY-MAP

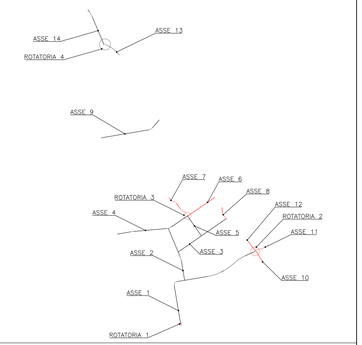

Profilo longitudinale Rotatoria 1
Scala 1:1.000/100

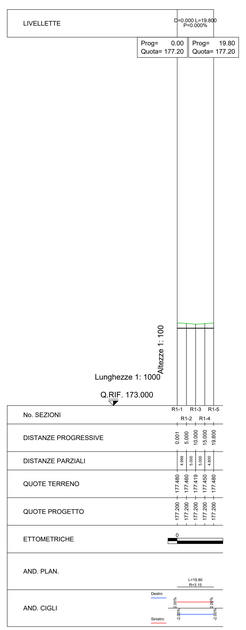

Profilo longitudinale Rotatoria 2
Scala 1:1.000/100

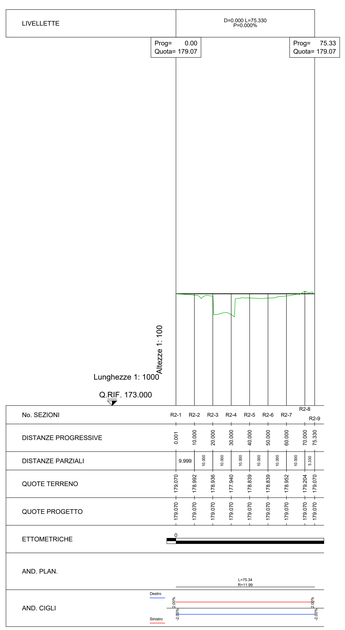

Profilo longitudinale Rotatoria 3
Scala 1:1.000/100

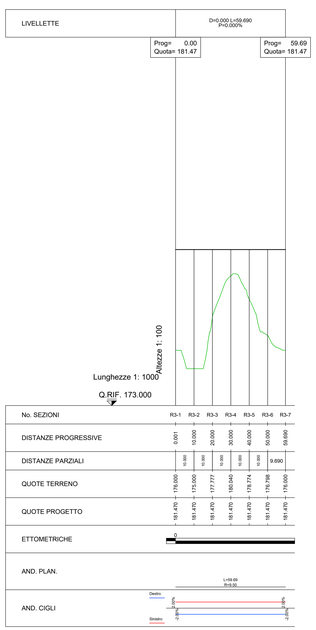

Inquadramento sezioni
Scala 1:1.000

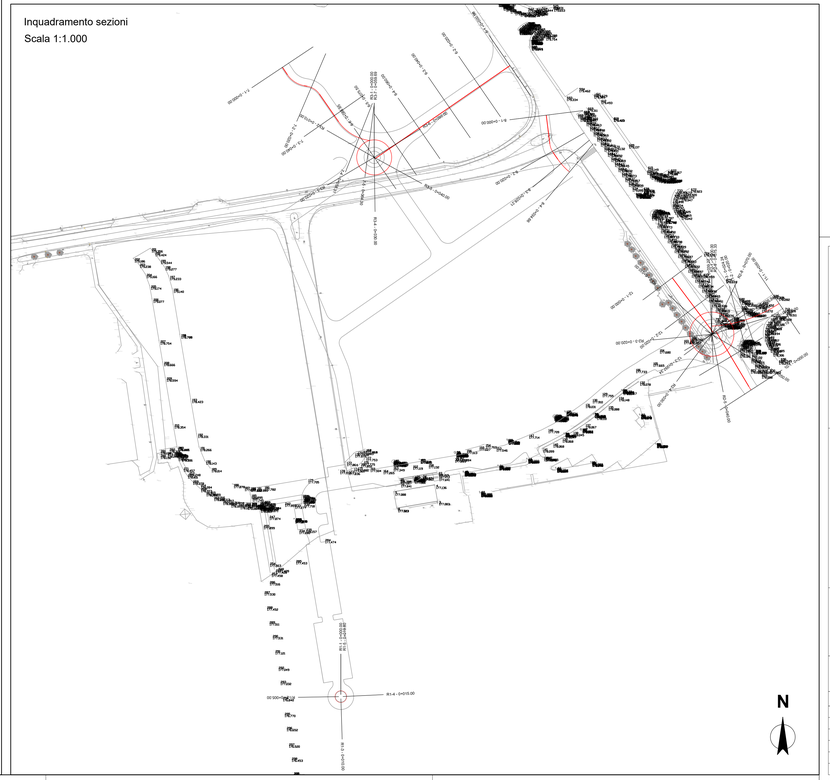

RT Ciccaro
Pianificazione, progettazione Infrastrutture varie
Via Felice Matteucci , 35/37
50063 IMOLA (BO)
Tel. + 39 0542/41060
+ 39 389 1960800
ing.ciccaro@rtciccaro.it

Comune di: GARBAGNATE MILANESE

Città Metropolitana di: MILANO

Progetto:

Variante puntale del PGT, Area denominata PE4

Progetto di Fattibilità Tecnica ed Economica

Progettista infrastrutture:

Dott. Ing. Giuseppe Ciccarone

Aanalisi trasportistiche:

Dott. Ing. Gerardo Vocca

Landscaping e paesaggio:

Pres. Luca Dorbolò

Committente

Megg Reoco Srl
Via Generale Gustavo Fara 39
20124 - Milano (MI)

Oggetto:

Profili longitudinali stradali
Tavola 2 di 3

Data:	Scala:	Elaborato:
04.06.2026	1:1.000/1:100	T14

REV	Data	REVISIONE	Redatto	Controllato	Approvato
5					
4					
3					
2					
1					
0	04.06.2026	EMISSIONE	G.C.	G.C.	G.C.

Codice elaborato: RE.111.PR.G.01_Profili-Sezioni.dwg

File: RE.111.PR.G.01_Profili-Sezioni.dwg